

Fish Cribs Placement

Jeff Wishop August 2023 - 2027

Accepted Proposal In Process:

On behalf of Fish Club and in coordination with FCC, we are in the process of placement of wooden fish cribs in approximately 10 locations as marked in the following pages. The purpose is to help provide cover and aquatic habitat. Our goal would be to place these in clusters over the next 5 years spanning from 2023-2027.

Artificial structures add a safe harbor for aquatic organisms, minnows and juvenile fish which in turn congregates panfish in or on the outside of the cribs. Larger predator fish will also be attracted to the panfish that congregate in the crib clusters.

Cribs also offer anglers a place of structure to seek out all ranges of fish in all seasons.

Thank you for your support,

Jeff Wishop

- Cribs placed 12'-16' feet of water allowing for 30"-48" cribs to be placed with clearance to surface.
- Cribs placed in some locations where former cribs were once installed.
- Cribs placed in strategic locations on lake that would benefit ice fishing as well as open water.
- Cribs to be placed in rotations over five-year plan.
- Cribs to be in group clusters of 10-20 structures.
- Cribs will be weighted down with concrete blocks.
- Cribs will be made by club and committee volunteers and placed during open water seasons.
- All cribs will be marked by GPS and shared with anglers and will be placed on future maps of the Lake.

Fish Crib Locations October 2023

Lake information compiled by
The Lake Summerset Fish
Committee

Lake Summerset
(825 feet above sea level)
285 acres
Max. depth 40 feet

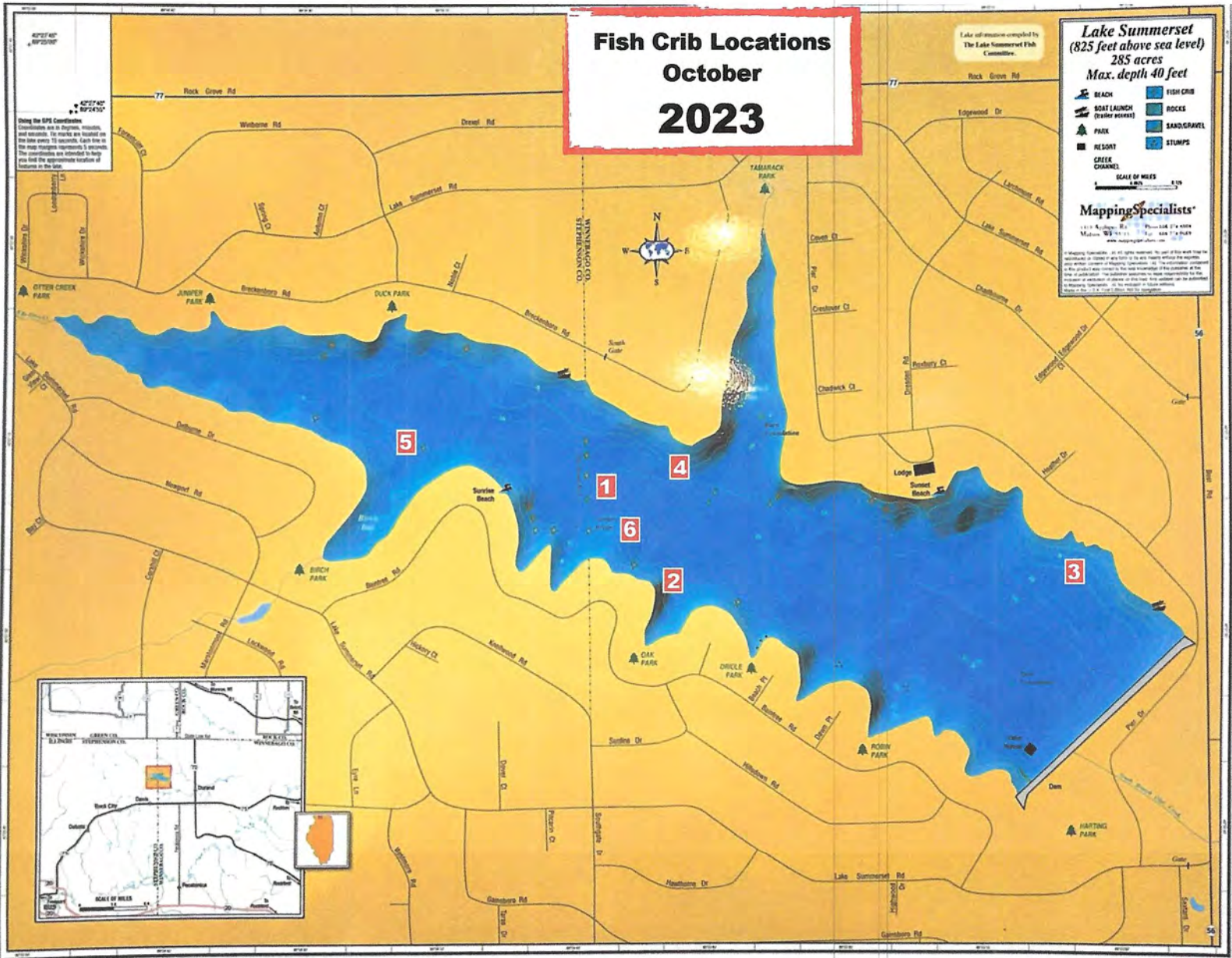
- BEACH
- BOAT LAUNCH (Fisher access)
- PARK
- RESORT
- FISH CRIB
- ROCKS
- SAND/GRAVEL
- STUMPS

SCALE OF MILES
1:25,000

MappingSpecialists®
1111 N. Highway 101, Suite 100
Madison, WI 53711
Phone: 608.784.4000
Fax: 608.784.4009
www.mapping-specialists.com

Mapping Specialists, all rights reserved. No part of this work may be reproduced or stored in a retrieval system without the express written consent of Mapping Specialists. The publisher assumes no responsibility for the accuracy or completeness of the information published in this work. The publisher assumes no responsibility for the accuracy or completeness of the information published in this work. The publisher assumes no responsibility for the accuracy or completeness of the information published in this work.

Using the GPS Coordinates
Coordinates are in degrees, minutes, and seconds. The marks are located on the lake every 75 seconds. Each line on the map margins represents 5 seconds. The coordinates are intended to help you find the approximate location of features on the lake.



Fish Crib Locations 2024

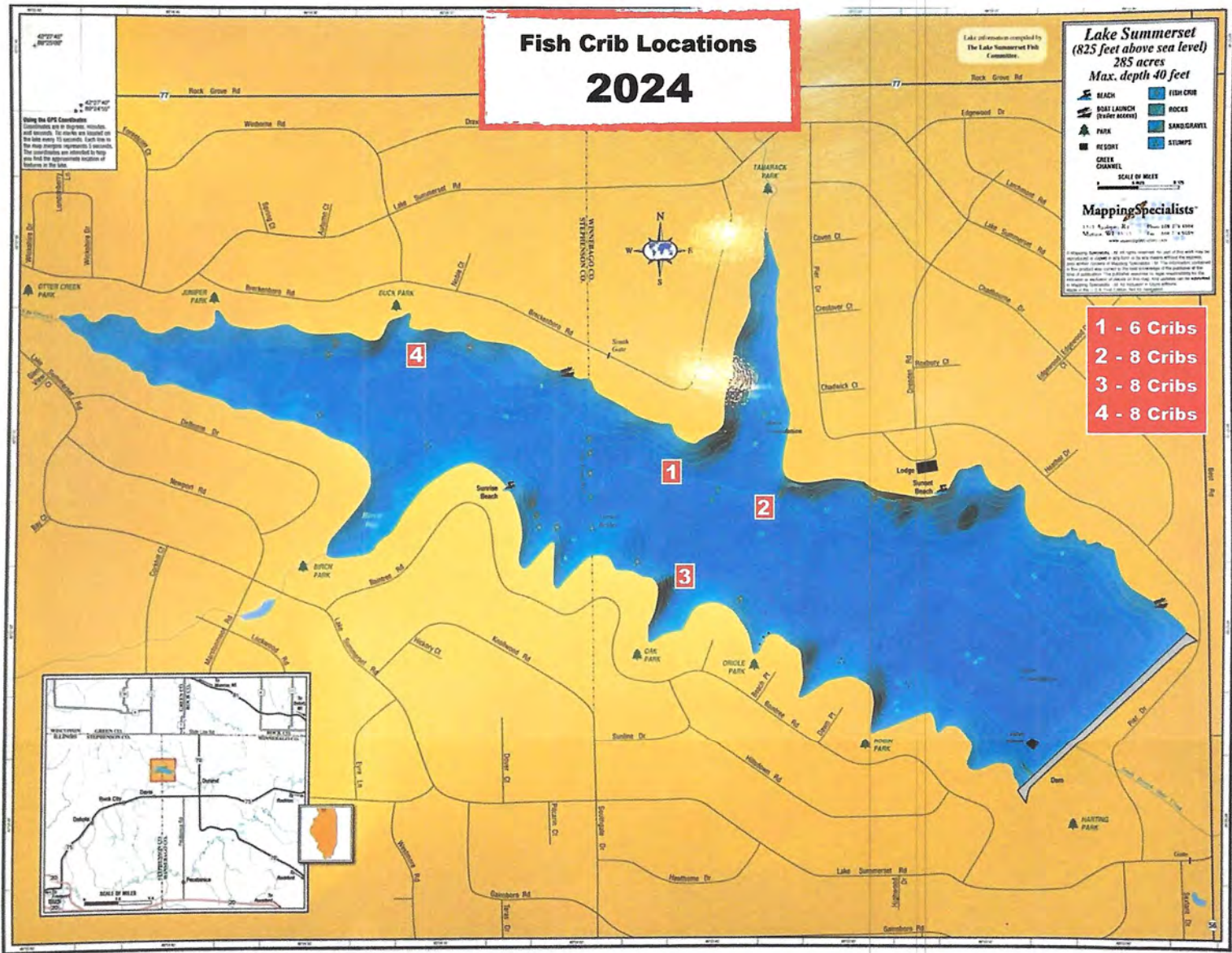
Lake Summerset
(825 feet above sea level)
285 acres
Max. depth 40 feet

- BEACH
- BOAT LAUNCH (Boat Access)
- PARK
- RESORT
- CREEK CHANNEL
- FISH CRIB
- ROCKS
- SAND/GRAVEL
- STUMPS

Mapping Specialists
1111 Madison St. • P.O. Box 108 • St. Louis, MO 63103
Phone: 314.433.1234 • Fax: 314.433.1235
www.mapping-specialists.com

Copyright Mapping Specialists, all rights reserved. No part of this work may be reproduced or stored in any form or by any means without the express written consent of Mapping Specialists. The information contained in this product was derived from the best knowledge of the profession at the time of publication. The publisher assumes no liability for errors, omissions or inaccuracies. All other trademarks are the property of their respective owners.

- 1 - 6 Crib**
- 2 - 8 Crib**
- 3 - 8 Crib**
- 4 - 8 Crib**



Proposed Fish Crib Locations 2025

Lake information compiled by
The Lake Summerset Fish
Committee.

Lake Summerset
(825 feet above sea level)
285 acres
Max. depth 40 feet

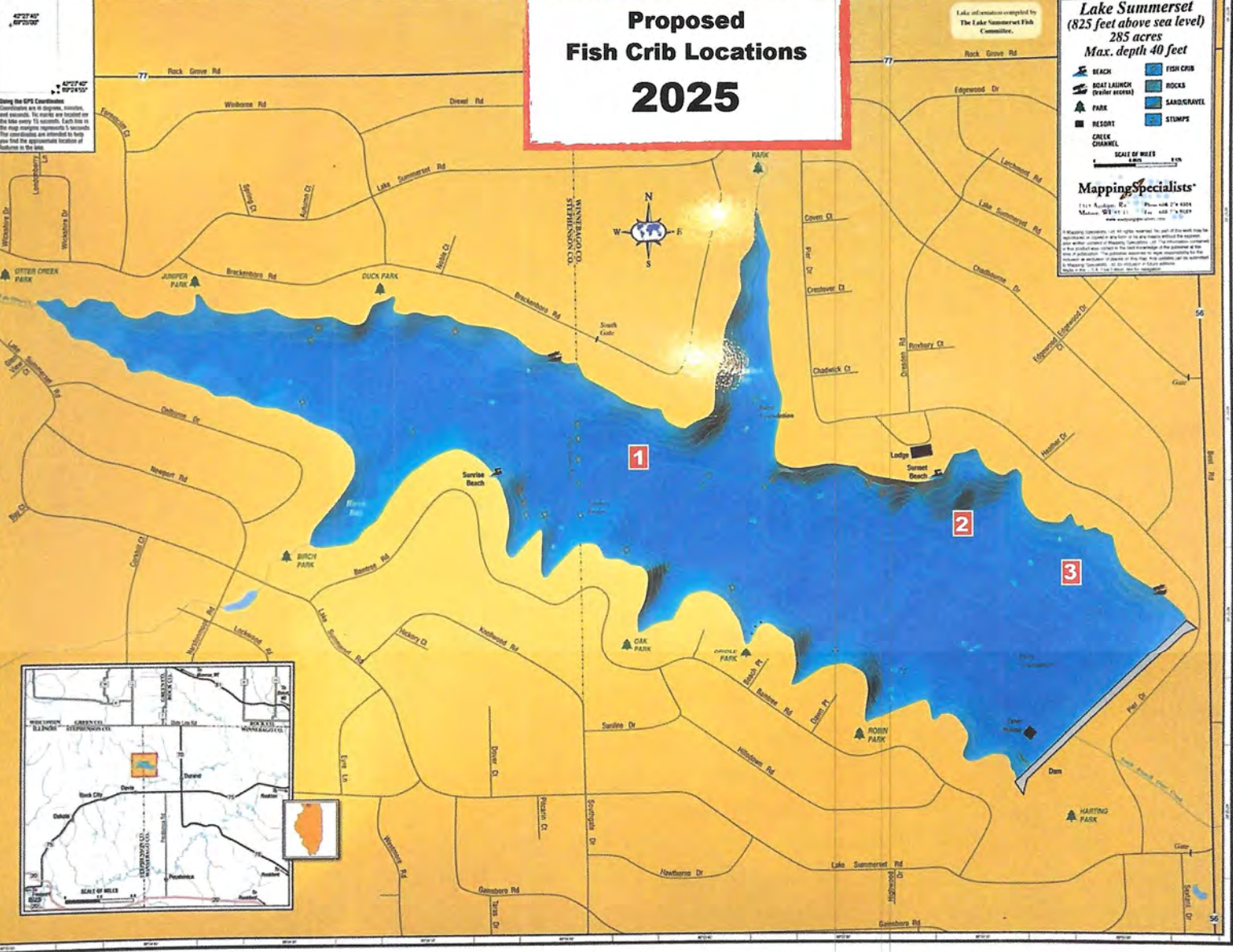
- | | | | |
|--|--------------------------------|--|-------------|
| | BEACH | | FISH CRIB |
| | BOAT LAUNCH
(Boiler access) | | ROCKS |
| | PARK | | SAND/GRAVEL |
| | RESORT | | STUMPS |
| | CREEK
CHANNEL | | |

SCALE OF FEET
0 100 200

Mapping Specialists

1111 N. Highway 82, P.O. Box 408
Mankato, MN 56001-0408
Phone: 507-435-4333
Fax: 507-435-4333
www.mapping-specialists.com

A Mapping Specialists, Inc. map is hereby published for the use of the user. The user is responsible for the accuracy of the information contained in this map. The user is also responsible for the accuracy of the information contained in this map. The user is also responsible for the accuracy of the information contained in this map. The user is also responsible for the accuracy of the information contained in this map.



Using the GPS Coordinates
Coordinates are in degrees, minutes, and seconds. To locate any location on the lake using 15 seconds. Each line in the map margin represents 5 seconds. The coordinates are intended to help you find the approximate location of features on the lake.

Proposed Fish Crib Locations 2026

Lake information compiled by
The Lake Summerset Fish
Committee.

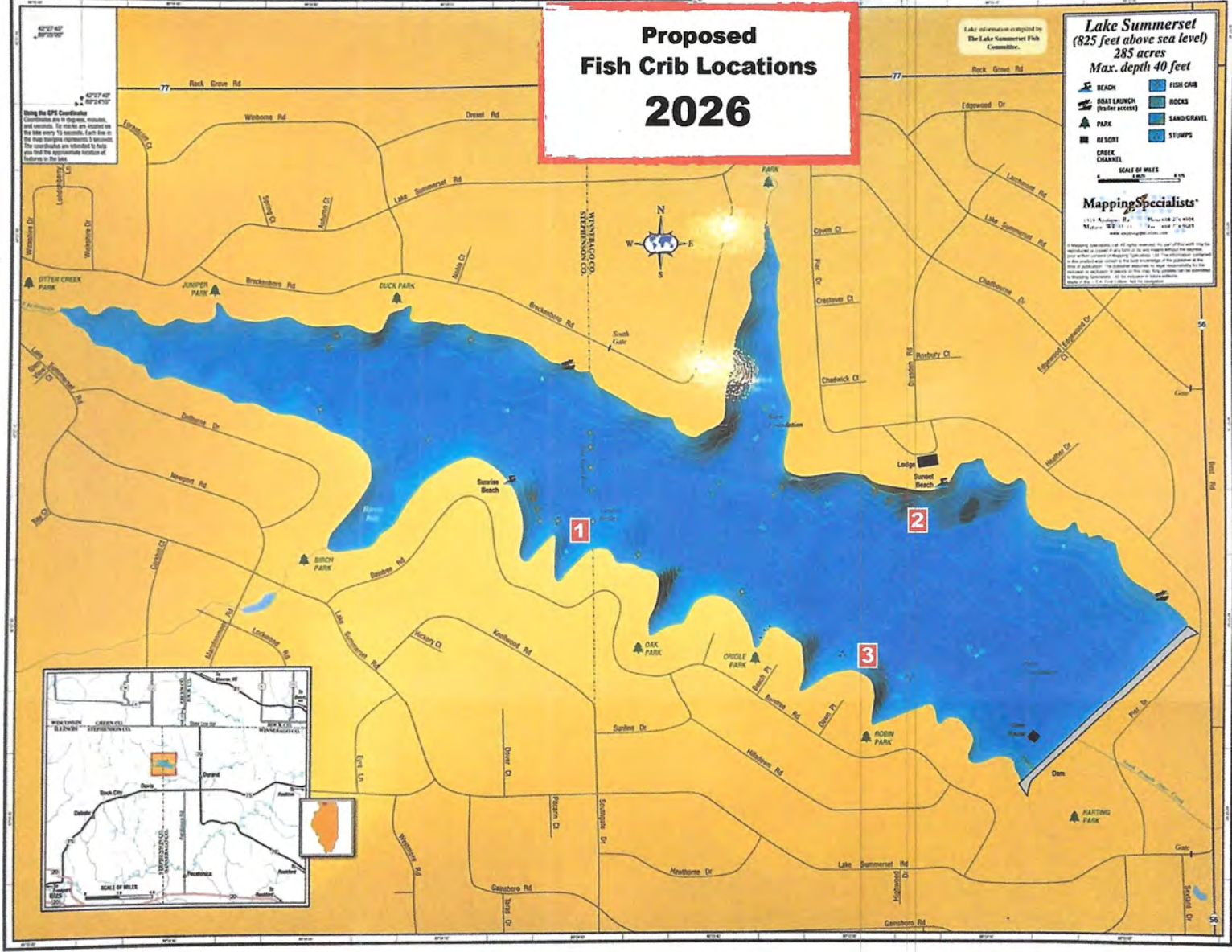
Lake Summerset
(825 feet above sea level)
285 acres
Max. depth 40 feet

SCALE OF MILES
1:40000

MappingSpecialists
1114 Audubon Rd. • Pleasant Hill, CA 94523
MapInfo: 925.751.1111 • Fax: 925.751.1108
www.mapping-specialists.com

All Mapping Specialists, Inc. All rights reserved. No part of this work may be reproduced or copied in any form or by any means except as may be permitted in writing by Mapping Specialists, Inc. All information contained on this product may be used for the sole purpose of the purchase of this product. Mapping Specialists, Inc. is not responsible for any liability or exclusion of liability in this map. This product may be updated by Mapping Specialists, Inc. in response to future information.

Using the GPS Coordinates
Coordinates are in degrees, minutes, and seconds. For each set are listed on the title every 10 seconds. Each line on the map represents a coordinate. If you have the coordinates recorded to each you find the approximate location of features in the lake.



Proposed Fish Crib Locations 2027

Lake information compiled by
The Lake Summerset Fish
Committee.

Lake Summerset
(825 feet above sea level)
285 acres
Max. depth 40 feet

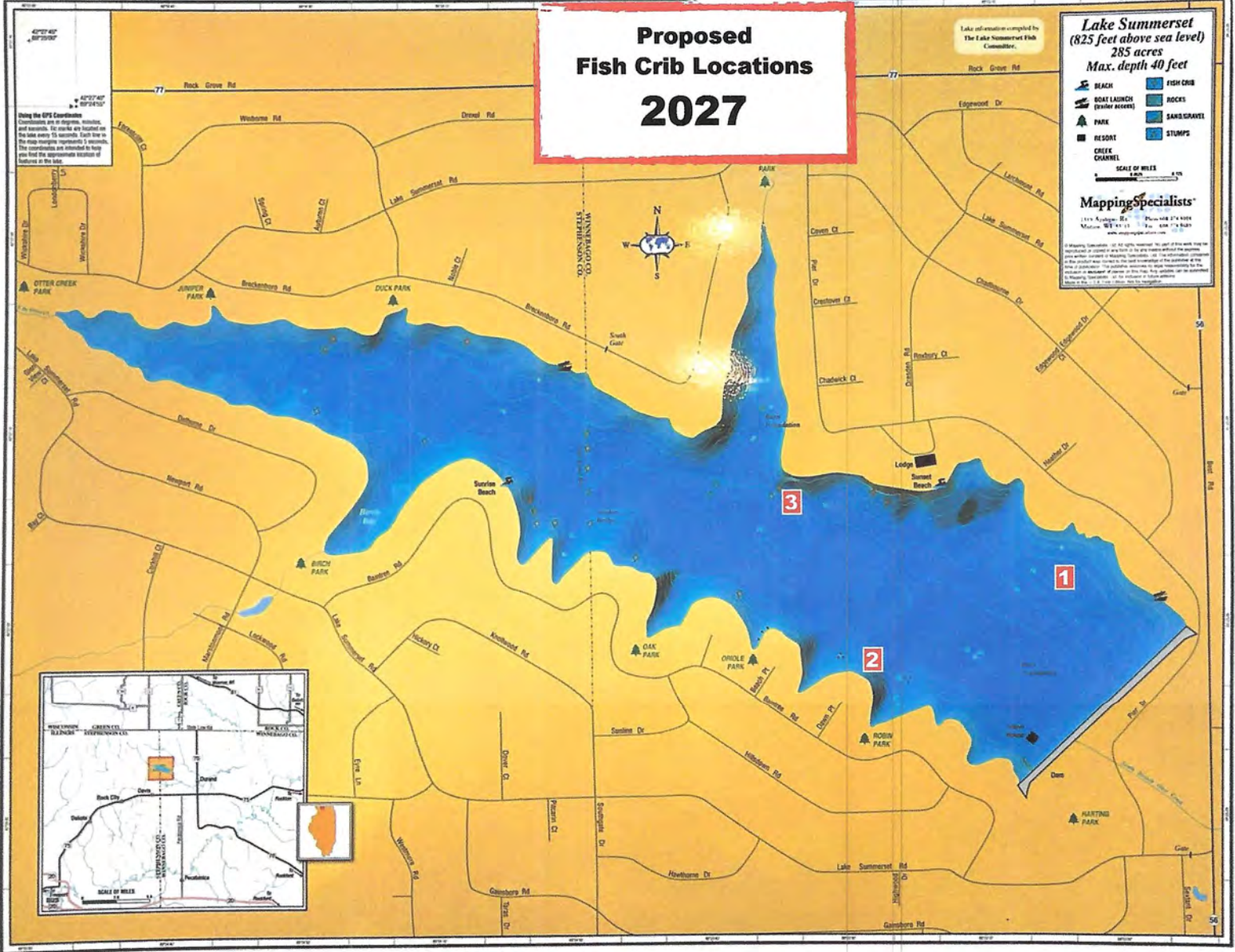
BEACH	FISH CRIB
BOAT LAUNCH (Boat Access)	ROCKS
PARK	SAND/GRAVEL
RESORT	STUMPS

SCALE OF MILES
0 0.5 1 1.5

Mapping Specialists
1415 Academy Rd. Phone: 810-274-8888
Madison, WI 53711 Fax: 810-274-8822
www.mapping-specialists.com

© Mapping Specialists, LLC All rights reserved. No part of this work may be reproduced or stored in any form or by any means without the written permission of Mapping Specialists, LLC. The information contained on this product may be used for general informational purposes only. Mapping Specialists, LLC is not responsible for the use of the information contained on this product for any purpose other than that intended by Mapping Specialists, LLC. All other trademarks are the property of their respective owners.

Using the GPS Coordinates
Coordinates are in degrees, minutes, and seconds. To locate an object on the lake every 15 seconds. Each line in the map margin represents 1 second. The coordinates are intended to help you find the approximate location of features in the lake.



Fish Crib Structures

